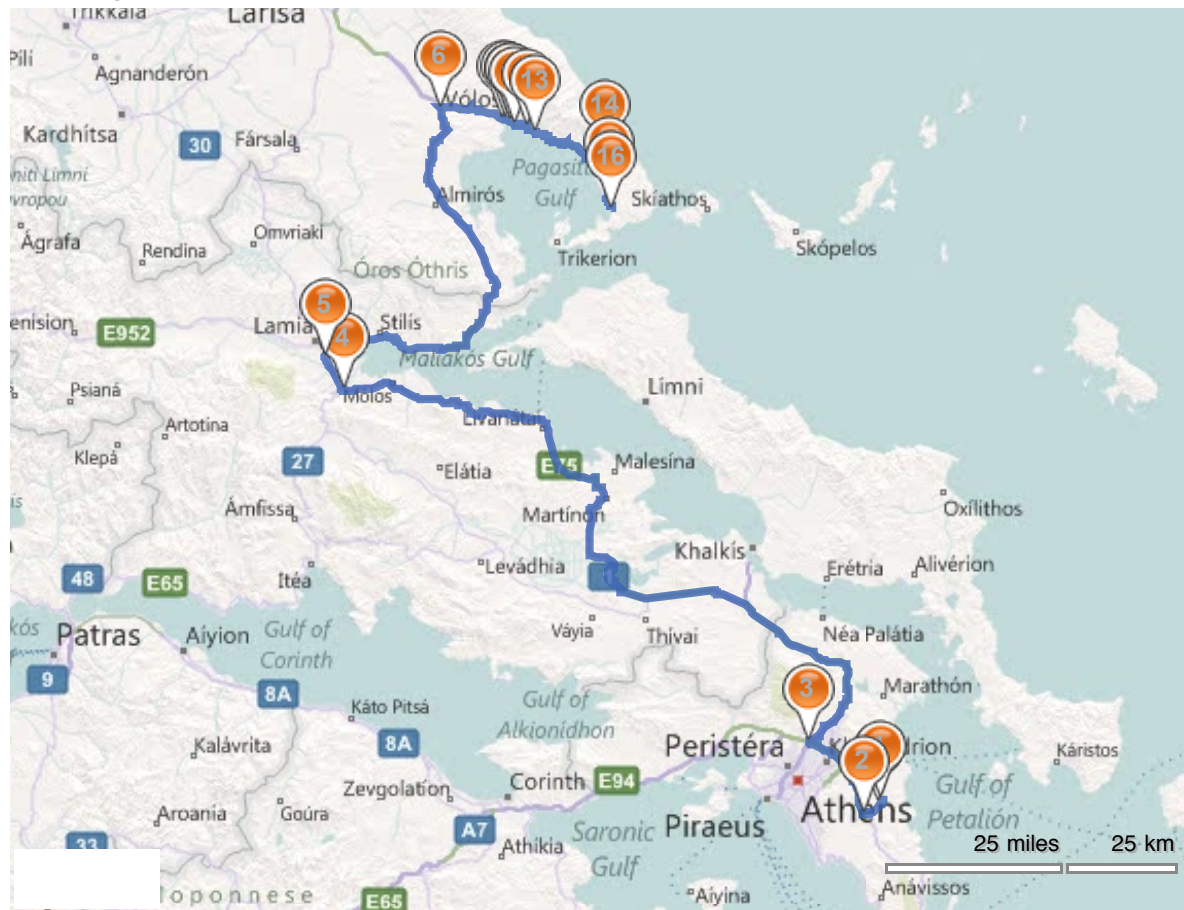


Total distance: 245.17 miles

Journey time: 5 hours, 4 minutes, 0 seconds



rac.co.uk

RAC
the driving people

Total online
saving of
up to **42%**

[Click here](#)

0 **S** Depart slip road toward Αναχωρησεις / Anachoriseis 0.00 miles
0s
Heading northeast - 0.60 miles - 1 minute, 35 seconds


Follow signs to:

- Αναχωρησεις / Anachoriseis

1  Take slip road right for 62 / Attiki Odos toward Αθηνα / Athina / Π3 Μακρας Διαρκειας / P3 Makras Diarkeias 0.60 miles
1m 35s
Heading northeast - 3.56 miles - 4 minutes, 49 seconds

Follow signs to:

- Αθηνα / Athina
- Π3 Μακρας Διαρκειας / P3 Makras Diarkeias

2  At exit Komvos 20 K2-Aerodromio, take slip road right for E94 / 6 / Attiki Odos toward Αθηνα / Athina / Ελευσινα / Elefsina 4.17 miles
6m 24s
Heading west - 15.17 miles - 14 minutes, 50 seconds

Warning!

- Toll road

Follow signs to:

- Αθήνα / Athina
- Ελευσίνα / Elefsina
- 6 / 6
- E94 / E94

-
- 3**  **At exit Komvos 8-ATHINON-LAMIAS, take slip road right for E75 / 1 / Ethniki Odos Athinon Lamias toward Λαμία / Lamia** 19.33 miles
21m 14s

Heading west - 117.15 miles - 1 hour, 44 minutes, 20 seconds

Warning!

- Toll road
- Entering Stereά Ελλάς

Follow signs to:

- 1 / 1
- Λαμία / Lamia

-
- 4**  **Keep straight onto E65 / E75 / 1 / Ethniki Odos Athinon Lamias** 136.48 miles
2h 5m 34s

Heading west - 5.56 miles - 5 minutes, 12 seconds

-
- 5**  **Keep straight onto E75 / 1 / Ethniki Odos Athinon Lamias** 142.05 miles
2h 10m 46s

Heading north - 62.99 miles - 1 hour, 2 minutes, 54 seconds

Warning!

- Toll road
- Entering Thessalía

-
- 6**  **Take slip road right for E92 / 6 toward Βολος / Volos / Βελεστινο / Velestino** 205.04 miles
3h 13m 40s

Heading north - 9.58 miles - 17 minutes, 22 seconds

Follow signs to:









- Βολος / Volos
- Βελεστινο / Velestino
- 6 / 6

-
- 7**  **Bear left onto Lampraki Grigoriou** 214.62 miles
3h 31m 2s

Heading east - 0.51 miles - 3 minutes, 33 seconds

-
- 8**  **Keep straight onto Iasonos** 215.13 miles
3h 34m 35s

Heading east - 0.56 miles - 2 minutes, 0 seconds

9		Turn left onto Filellinon Heading northeast - 0.09 miles - 14 seconds	215.68 miles 3h 36m 35s
10		Bear right onto Polymeri Heading southeast - 0.90 miles - 3 minutes, 13 seconds	215.77 miles 3h 36m 49s
11		Bear right toward Leoforos Dimokratias Heading southeast - 2.10 miles - 5 minutes, 12 seconds	216.68 miles 3h 40m 2s
12		Keep straight onto Leoforos Dimokratias Heading southeast - 1.68 miles - 4 minutes, 55 seconds	218.77 miles 3h 45m 14s
13		Keep straight onto road Heading southeast - 13.85 miles - 36 minutes, 1 second	220.45 miles 3h 50m 9s
14		Turn right onto road Heading south - 6.70 miles - 22 minutes, 25 seconds	234.31 miles 4h 26m 10s
15		Turn right onto road Heading southwest - 4.16 miles - 15 minutes, 15 seconds	241.01 miles 4h 48m 35s
16		Arrive at Milina, Greece	245.17 miles 5h 3m 50s

Costs

£36.78 based on a route of 245.17 miles at a mileage rate of 15 pence per mile.

Terms of use

This information should be used as a guide only. Construction projects, traffic, vehicle type, weather, or other events or circumstances may cause actual conditions to differ from the route planner results. In such circumstances RAC and its suppliers assume no responsibility for any loss, damage, or delay resulting from use of these directions.