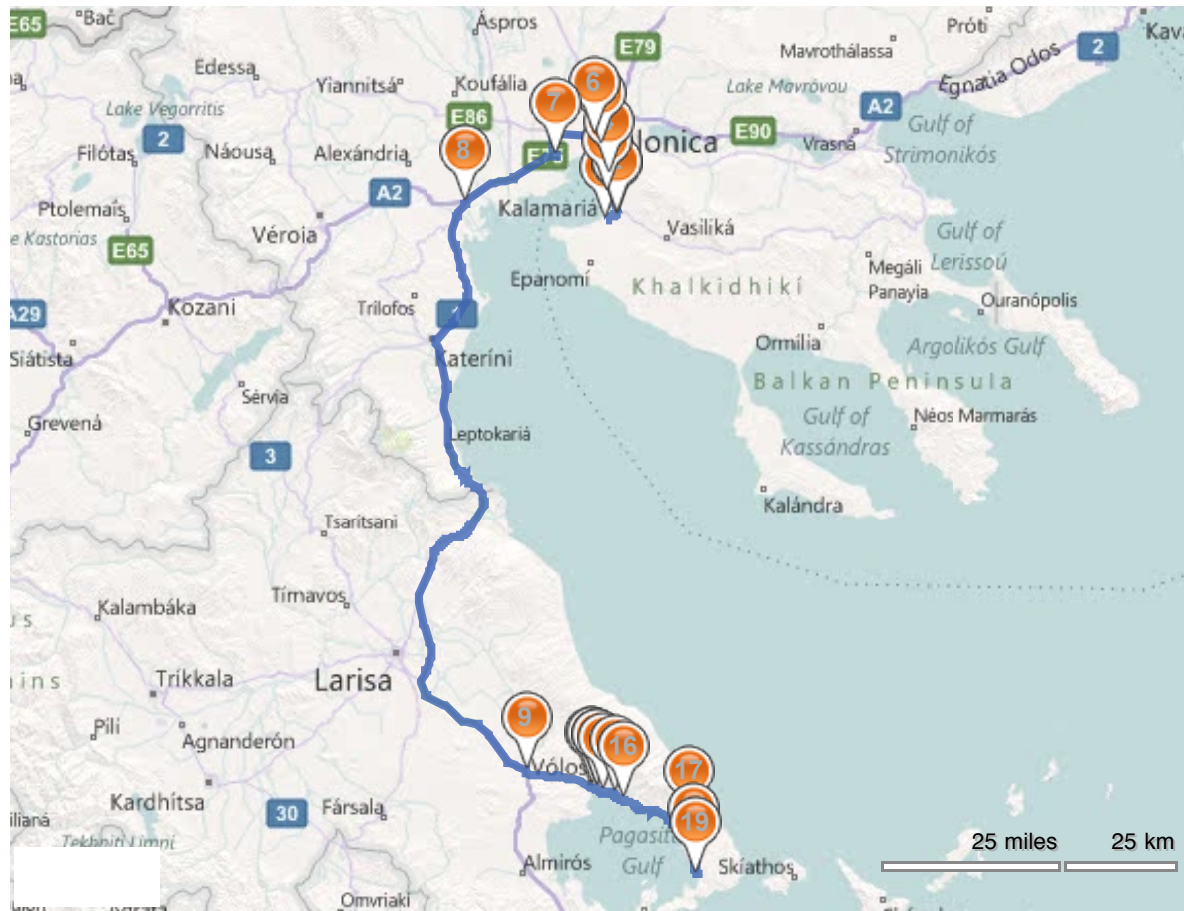


Total distance: 178.36 miles

Journey time: 4 hours, 6 minutes, 54 seconds




rac.co.uk

**RAC**  
the driving people

Total online  
saving of  
up to **42%**

[Click here](#)

**0**  **Depart from Makedonia Airport, Greece** 0.00 miles  
0s  
Heading southeast - 2.10 miles - 5 minutes, 7 seconds

**1**  **Take slip road left for Konstantinou Karamanli toward Θεσσαλονικη / Thessaloniki** 2.10 miles  
5m 7s  
Heading east - 0.60 miles - 55 seconds

**Follow signs to:**

- Θεσσαλονικη / Thessaloniki

**2**  **Keep left to stay on Konstantinou Karamanli** 2.70 miles  
6m 2s  
Heading northwest - 3.23 miles - 3 minutes, 4 seconds

**3**  **At exit Komvos 12, take slip road right for Anatoliki Perifereiaki toward Εδεσσα / Edessa / Σερρες / Serres / Ευζωνοι / Evzonoι / Αθηνα / Athina / Καβαλα / Kavala** 5.93 miles  
9m 6s  
Heading northwest - 3.48 miles - 4 minutes, 22 seconds

**Follow signs to:**

- Εδεσσα / Edessa
- Σερρες / Serres
- Ευζωνοι / Evzonoι
- Αθηνα / Athina
- Καβαλα / Kavala

---

4  **Road name changes to Perifereiaki Odos** 9.41 miles  
13m 28s  
Heading northwest - 4.44 miles - 5 minutes, 6 seconds


---

5  **Keep straight onto road** 13.85 miles  
18m 34s  
Heading northwest - 2.54 miles - 2 minutes, 36 seconds


**Follow signs to:**

- Κατερινη / Katerini
- Σερρες / Serres
- Καβαλα / Kavala
- E90 / E90
- E75 / E75
- A2 / A2
- A1 / A1
- Εδεσσα / Edessa
- Κιλκις / Kilkis

---

6  **Keep straight onto E90 / A2 / Egnatia Odos** 16.39 miles  
21m 10s  
Heading west - 8.52 miles - 7 minutes, 20 seconds


---

7  **Keep straight onto E75 / E90 / A1 / A2 / Egnatia Odos** 24.91 miles  
28m 30s  
Heading west - 14.51 miles - 12 minutes, 59 seconds

**Warning!**

- Toll road

---

8  **Keep straight onto E75 / 1** 39.43 miles  
41m 29s  
Heading southwest - 98.37 miles - 1 hour, 34 minutes, 8 seconds


**Warning!**

- Toll road
- Entering Thessalía


**Follow signs to:**

- Κατερινη / Katerini
- E75 / E75
- Αθηνα / Athina


---









9  **Take slip road right for E92 / 6** 137.79 miles  
2h 15m 37s  
Heading south - 10.01 miles - 18 minutes, 17 seconds

---

10  **Bear left onto Lampraki Grigoriou** 147.80 miles  
2h 33m 54s  
Heading east - 0.51 miles - 3 minutes, 33 seconds

---

11  **Keep straight onto Iasonos** 148.32 miles  
2h 37m 27s  
Heading east - 0.56 miles - 2 minutes, 0 seconds

12		<b>Turn left onto Filellinon</b> Heading northeast - 0.09 miles - 14 seconds	148.87 miles 2h 39m 27s
13		<b>Bear right onto Polymeri</b> Heading southeast - 0.90 miles - 3 minutes, 13 seconds	148.96 miles 2h 39m 41s
14		<b>Bear right toward Leoforos Dimokratias</b> Heading southeast - 2.10 miles - 5 minutes, 12 seconds	149.87 miles 2h 42m 54s
15		<b>Keep straight onto Leoforos Dimokratias</b> Heading southeast - 1.68 miles - 4 minutes, 55 seconds	151.96 miles 2h 48m 6s
16		<b>Keep straight onto road</b> Heading southeast - 13.85 miles - 36 minutes, 1 second	153.64 miles 2h 53m 1s
17		<b>Turn right onto road</b> Heading south - 6.70 miles - 22 minutes, 25 seconds	167.49 miles 3h 29m 2s
18		<b>Turn right onto road</b> Heading southwest - 4.16 miles - 15 minutes, 15 seconds	174.20 miles 3h 51m 27s
19		<b>Arrive at Milina, Greece</b>	178.36 miles 4h 6m 42s

## Costs

**£26.75** based on a route of 178.36 miles at a mileage rate of 15 pence per mile.

## Terms of use

This information should be used as a guide only. Construction projects, traffic, vehicle type, weather, or other events or circumstances may cause actual conditions to differ from the route planner results. In such circumstances RAC and its suppliers assume no responsibility for any loss, damage, or delay resulting from use of these directions.